

Media Capture in Southeast Europe: Addressing Authoritarian Sharp Power & State Capture

Goran Georgiev

26 September 2022, Belgrade



Co-funded by
the European Union



Kremlin Narratives: The Battle for Hearts and Minds

- **Disinformation Narrative 1:** Russia is conducting a special military operation for the denazification and demilitarization of Ukraine.
- **Disinformation Narrative 2:** The USA/NATO/Other Western entity have secretly been developing biological weapons in laboratories throughout Ukraine.
- **Disinformation Narrative 3:** The USA, through NATO, seeks world domination through aggressive and duplicitous means.

Previous Findings Confirmed

- Russia's information influence remains strongly concentrated along geographic, linguistic and ethnic lines.
- Serbia and the Serbian language continue to serve as *the* gateway for the Kremlin's (information) influence in most former Yugoslavian states.
- Bulgaria and Serbia serve as key hubs for the Kremlin's (information) influence and base of operations for its geopolitical ambitions in the region.
- Pro-Kremlin disinformation reflects the Kremlin's ideal view of the region which can largely be summarized as a regression back to the Soviet era.

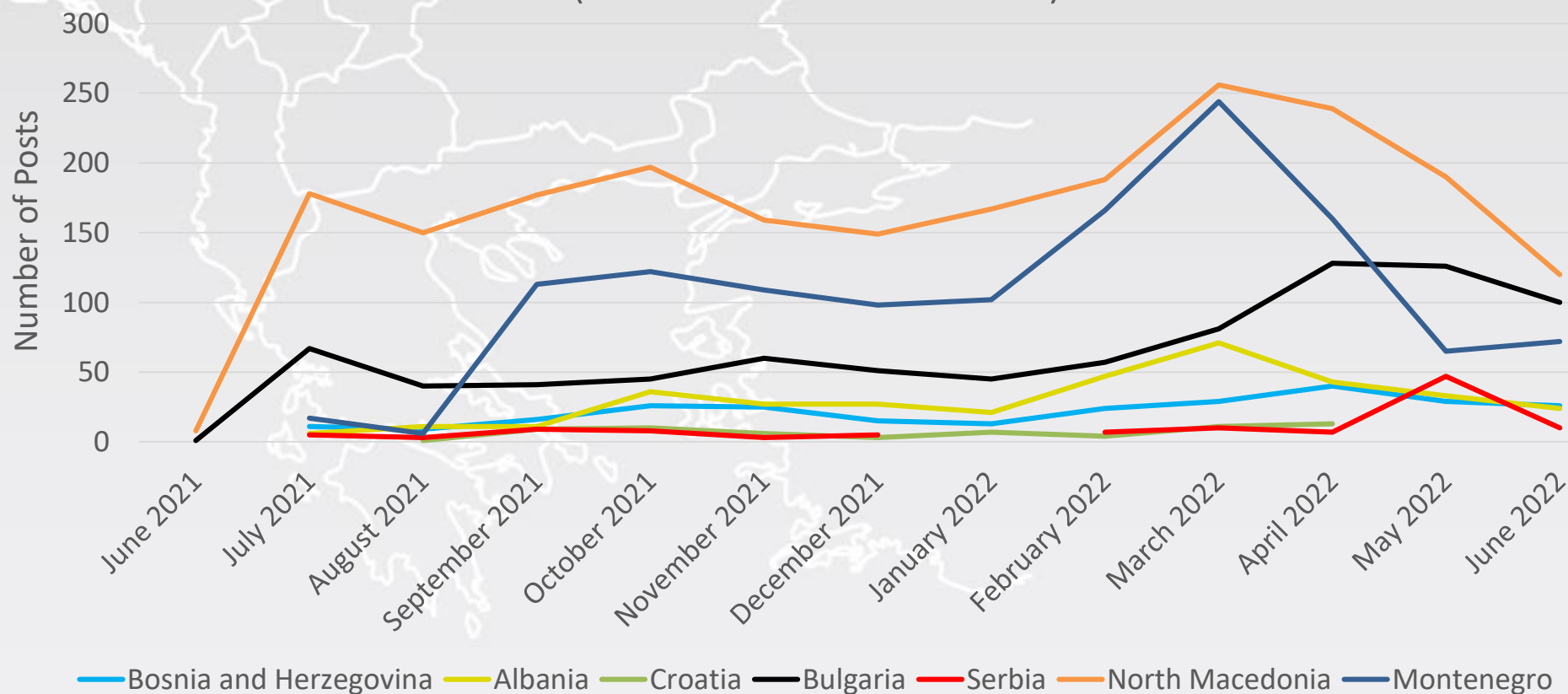
Presence in Mainstream Media Space

One or more of the monitored mainstream online outlets overlapped with pro-Kremlin outlets in **5 out of 8 countries**:

- Albania: *Top Channel*
- Bosnia and Herzegovina: *Nezavisne Novine*
- Bulgaria: *Blitz*
- Montenegro: *IN4S* and *Mondo.me*
- Serbia: *Srbija Danas*

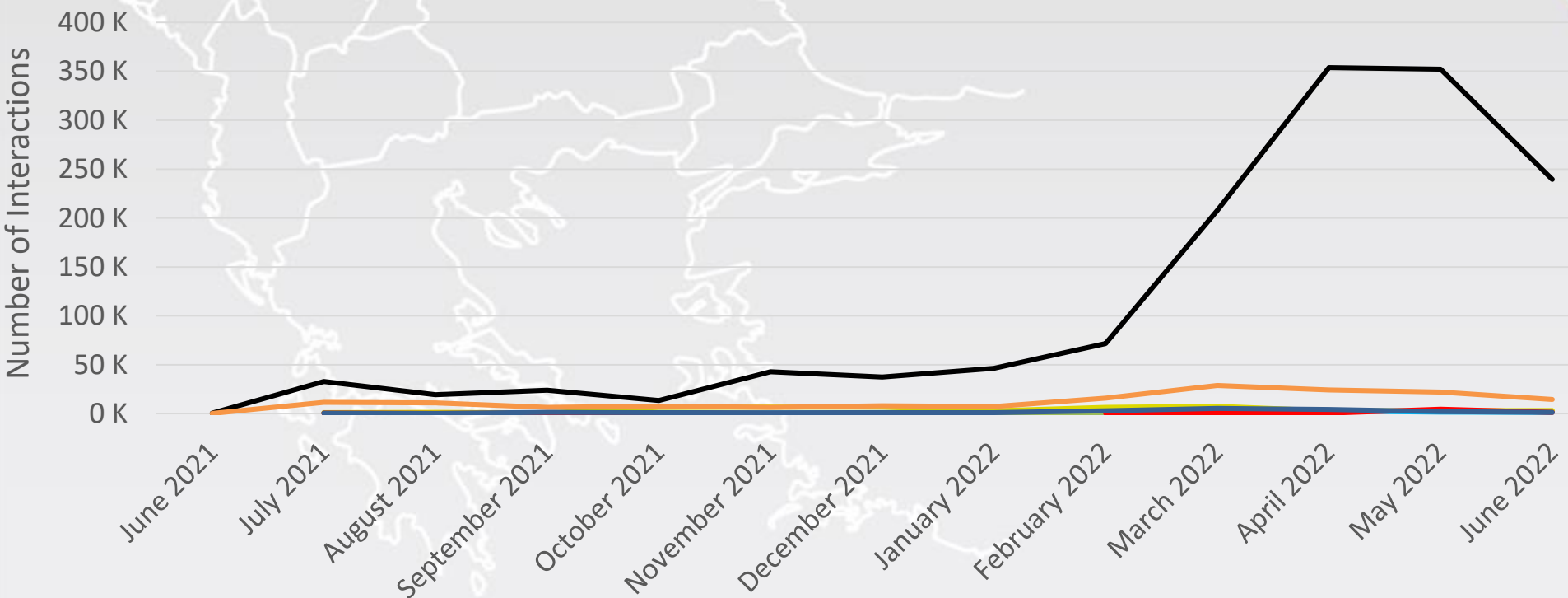
Facebook – Russian Embassy Pages Compared

Facebook Russian Embassy Pages Posts per Month
(30 June 2021 - 30 June 2022)



Facebook – Russian Embassy Pages Compared (1)

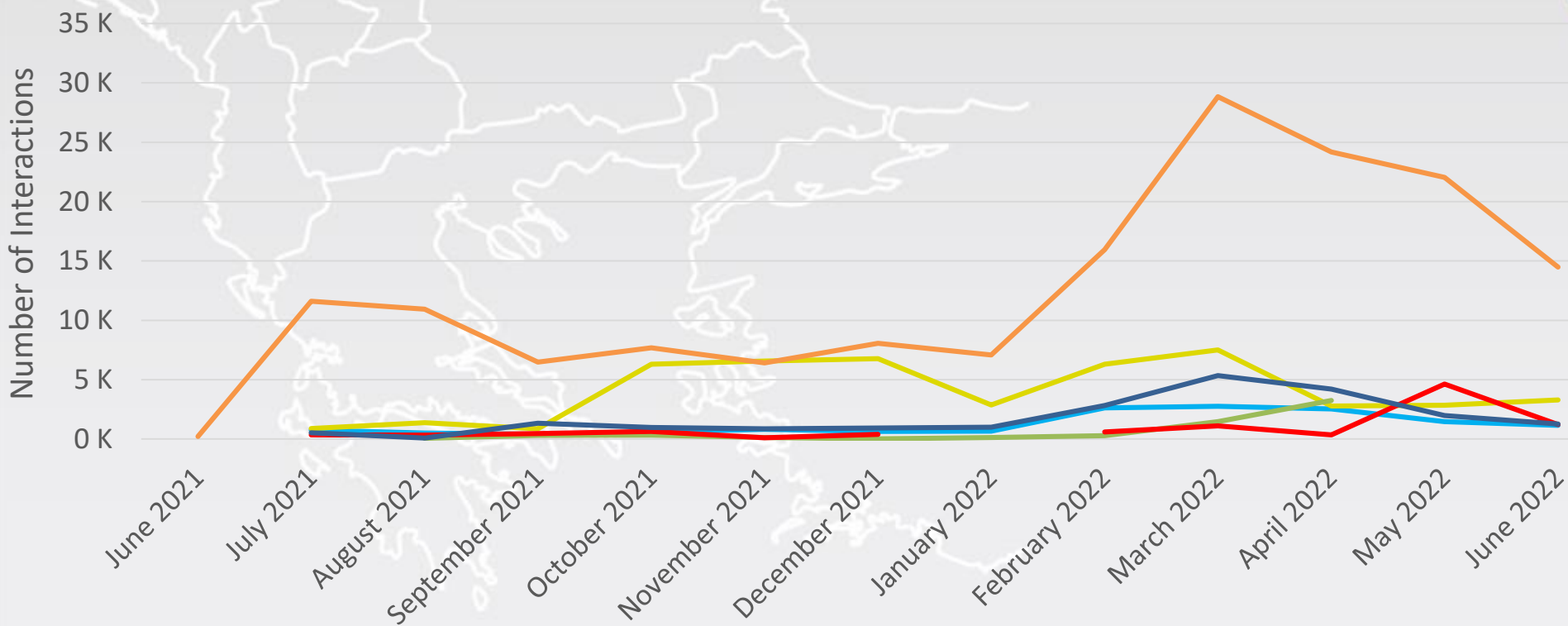
Facebook Russian Embassy Pages Interactions per Month
(30 June 2021 - 30 June 2022)



— Bosnia and Herzegovina — Albania — Croatia — Bulgaria — Serbia — North Macedonia — Montenegro

Facebook – Russian Embassy Pages Compared (2)

Facebook Russian Embassy Pages Interactions per Month w/o Bulgaria
(30 June 2021 - 30 June 2022)



A faint white outline map of Southeastern Europe is visible in the background. The map shows the outlines of countries including Greece, Bulgaria, and parts of Turkey and the Balkans. In the top right corner, there are several overlapping blue triangles of varying shades, creating a geometric pattern.

Thank you for your attention!

www.csd.bg

Goran Georgiev

Email: goran.georgiev@csd.bg